

UTILITY LOCATING WORK ALONG 1ST AVE S BETWEEN S KING ST AND YESLER WAY

Starting the week of October 23, and continuing for approximately 1 month, we'll be confirming utility locations for upcoming utility work. This work will require roadway excavations in multiple locations along 1st Ave S between S King St and Yesler Way and S Jackson between Occidental Ave S and 1st Ave S. You can expect some parking and travel lane restrictions, and traffic detours.

CONSTRUCTION STAGING

Starting October 23, the parking lane on the north side of S Main St between 1st Ave S and the alley to the west will be closed for construction staging. Sidewalk and alley access will be maintained.

WHAT TO EXPECT STARTING JANUARY 2018

In January, crews plan to install the temporary water main along the curb and connect it to buildings on both sides of 1st Ave between S Jackson St and Yesler Way and on a small section of S Jackson St. We will share more details as the work gets closer, but please expect:

- Northbound lanes on 1st Ave between S Jackson and Yesler Way will be closed
- Most parking along 1st Ave S between S Jackson and Yesler Way will be removed
- Temporary water shutoffs for some customers
- Intersection closures during nights and weekends

PROJECT INFORMATION AND CONTACT

(206) 400-7578 | centercitystreetcar@seattle.gov
www.seattlestreetcar.org/centercity.htm

Visit our webpage to sign up for weekly email updates!

WHAT TO EXPECT DURING CONSTRUCTION

- Work hours: 7 AM – 4 PM weekdays with some night and potential weekend work starting in November
- Sidewalks will be maintained
- Some travel and parking lane restrictions
- Typical construction impacts such as increased dust, noise, vibration, and truck activity

CONSTRUCTION MAP OCTOBER 2017



OTHER WORK IN THE AREA

Puget Sound Energy (PSE) and Seattle City Light (SCL) are also conducting work in the area. To learn more about the PSE work, visit: www.pse.com/seattlecore. To learn more about the SCL work, visit: www.seattle.gov/light/atwork.








Seattle
Department of
Transportation

PROJECT BACKGROUND

The Center City Connector Streetcar will link the South Lake Union and First Hill Streetcar lines via 1st Ave and Stewart St. It will run at 5-minute intervals during peak times, connecting more people to the Center City to live, work, shop, and play.

Project highlights

-  Adds convenient and easy-to-understand transit service, linking the 2 existing streetcar lines
-  Supports frequent and reliable service with streetcars running up to every 5 minutes during peak hours between South Lake Union and Chinatown/International District
-  Meets need for transit options as Seattle grows
-  Connects to regional transit including ferries, buses, the Sounder Train, and Link light rail
-  Improves access to downtown social services and affordable housing



Design rendering of the future station at 1st Ave and Madison-Spring.

This document describes the Center City Connector streetcar project utility construction. To receive this information in other languages, large print, Braille, electronic text, or other accessible formats, please call (206) 400-7578.

Este documento describe el proyecto del tranvía Center City Connector. Está disponible en español. Para recibir una copia en español, por favor llame al (206) 400-7578.

Tài liệu này mô tả dự án Xe Điện Center City Connector. Tài liệu có sẵn bằng tiếng Việt. Để nhận được bản sao bằng tiếng Việt, xin vui lòng gọi số (206) 400-7578.

此文件詳細介紹了有關 Center City Connector（市中心內線電車）有軌電車新系統的項目。此信息可提供繁體中文的版本。如需繁體中文的版本，請致電（206）400-7578。

PROJECT INFORMATION AND CONTACT

(206) 400-7578 | centercitystreetcar@seattle.gov

www.seattlestreetcar.org/centercity.htm

Visit our webpage to sign up for weekly email updates!